













# SUPPORTED CAD PLATFORMS

Company	Platform	Type	Description
<b>Autodesk®</b> Autodesk®	All Platforms	CAD Software	2D/3D CAD – Infrastructure Design
 <b>Bentley®</b> Bentley Systems	All Platforms	CAD Software	2D/3D CAD – Infrastructure Design
 <b>INTERGRAPH</b> Intergraph	CADWorx®	CAD Software	2D/3D CAD – Plant/P&ID
 <b>PTC®</b> PTC	PRO/Engineer (Creo™ Parametric)	CAD Software	2D/3D Part Creation, Prototyping & Modeling
 <b>FARO</b> Faro	Pointsense Plant	CAD Software	3D Laser Scan Point Cloud Piping Design
 <b>DELORME</b> Delorme	Street Atlas USA	Mapping	Mapping Database & Information
 GE Digital Energy	Smallworld A&O™ 4	GIS Software	Network Analysis & Optimization
 <b>esri®</b> esri®	ArcGIS/Arc Server	GIS Software	Distribution of GIS data via web
 <b>BSD consulting</b> Blue Sky GIS	Lightning/Skyline	GIS Software	Alignment Sheet Generation Tool
 <b>Trimble</b> Trimble®	Positions/ GPS Pathfinder® Office	GIS Software	Alignment Sheet Generation Tool/Postprocessing Tool
 <b>SAFE SOFTWARE</b> Safe Software	FME	GIS Software	GIS Data Translation
 <b>Microsoft®</b> Microsoft	Visio	General Office Software	Diagramming Software
 <b>CLEAREDGE<sup>3D</sup></b> ClearEdge3D	Edgewise	CAD Software	3D Point Cloud Modeling

*As part of our corporate philosophy to provide the latest technology, we deploy new development resources on a regular basis. Please contact ENTRUST Solutions Group to verify most current support details if you do not see your desired platform.*

ENTRUST Solutions Group is a full service engineering and consulting firm with offices across the United States. We have extensive experience in all facets of pipeline and utility-related design and operation. Our team of professionals is well-versed in the latest CAD technologies and can offer a complete array of design services.